





Vessel: Date: POB:
 From: ETD: Shore Contact:
 To: ETA: Other:
 Distance: Duration:

		Weather			
--	---	---------	---	---	---

Date/Time:					
Area:					
Wind:					
Sea:					
Weather:					
Vis:					

Departure Port					
----------------	--	--	--	--	--

Port/Marina:	VHF:	Other:	Tides	Times	Heights
Local Info:				HW/LW:	
Restrictions:				HW/LW:	

Gates					
-------	--	--	--	--	--

Gate:	Times:	Gate:	Times:	
Gate:	Times:	Gate:	Times:	

Destination Port					
------------------	--	--	--	--	--

Port/Marina:	VHF:	Other:	Tides	Times	Heights
Local Info:				HW/LW:	
Restrictions:				HW/LW:	

Tidal Streams						
---------------	--	--	--	--	--	--

Ref Port:	Area	Time	Dir.	Time	Dir.
Time	Height	Range			
HW/LW:					
HW/LW:					
HW/LW:					
HW/LW:					

Ports of Refuge				
-----------------	--	--	--	--

Port:	Port:	Port:	Port:
Facilities:	Facilities:	Facilities:	Facilities:
Restrictions:	Restrictions:	Restrictions:	Restrictions:

